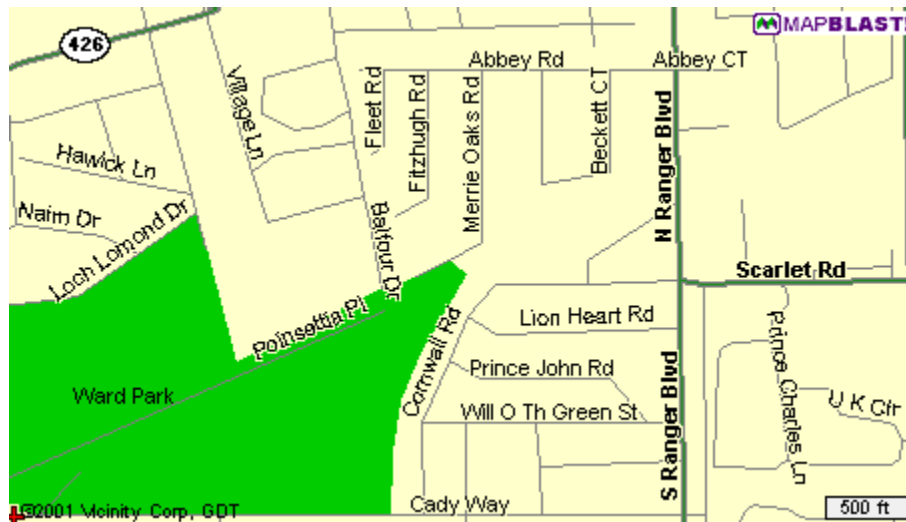


Directions to Bob Mosher Track/Showalter Field
2525 Cady Way
Winter Park, FL 32792
(The Track is park of the Ward Park Complex)

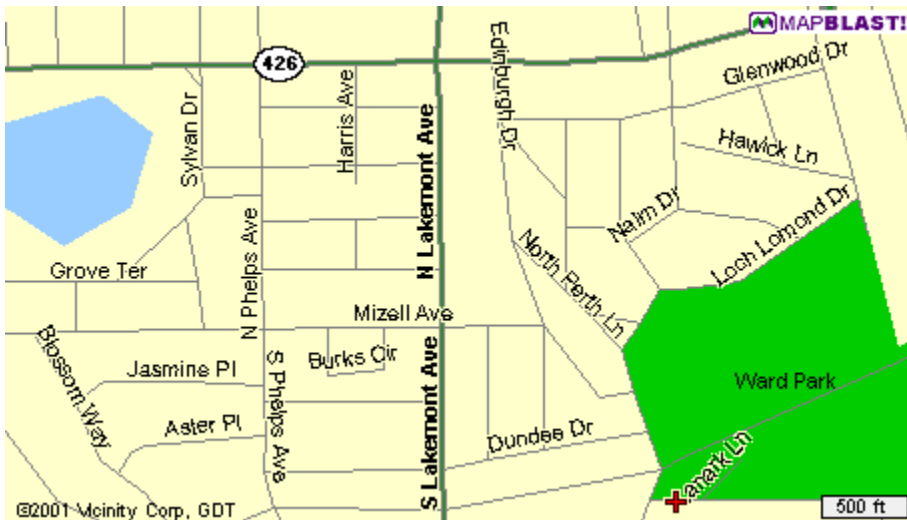
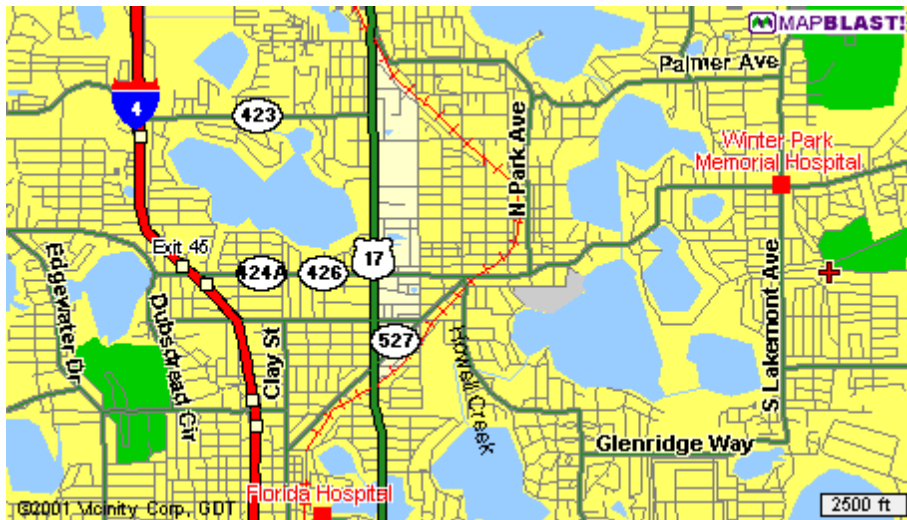
From I-95:

Take I-95 to the Hwy 50 exit (Orlando and Titusville exit). Go west on Hwy 50. Follow Hwy 50 to Alafaya Trail (about 30-40 minutes). Turn right on Alafaya Trail (going north). Take Alafaya Trail to University Blvd (2.2 miles, you will see the entrance to UCF on the right). Turn left on University Blvd (going east). Take University Blvd to Hwy 436 (Semoran Blvd) (6.3 miles). Cross Hwy 436 (you are now on Scarlet Rd., see map below). Follow Scarlet through 2 stop signs (crossing Ranger at the 1st stop sign, the 2nd stop sign will be at Lion Heart Rd. – here Scarlet will change to Cornwall Rd.), when you come to the 3rd stop sign you will be at Cady Way. Turn right on Cady Way. Follow Cady Way until you come to the stop sign (you should now be able to see the track on your right). Continue straight ahead to the next stop sign. Turn right on Perth Lane and you will see the entrance to the parking lot on the right.



From I-4:

Take I-4 to the Fairbanks exit in Winter Park. You will want to go east on Fairbanks (if you are coming from the north/east you will turn left, if you are coming from the west you will turn right). Follow Fairbanks across Hwy 17-92 through Winter Park. Fairbanks will change names several times finally becoming Aloma Ave (Hwy 426). Follow Aloma Ave. until you come to Lakemont Ave, turn right on Lakemont Ave going south. Follow Lakemont to Mizell Ave., turn left on Mizell. Take the next right by the Phillips Wellness Center, at the bottom of the hill you should see Ward Park. The road is Perth Lane, turn right on Perth and the entrance to the track is on your left.



From Florida Turnpike:

From the South take the Turnpike north to the I-4 East exit and follow the directions above for I-4.

From the North take I -75 south to the Florida Turnpike (exit 65). Follow the Turnpike for 42 miles to the East-West Expressway exit (exit 265) (this is also a toll road). Take the East-West Expressway east 14 miles to Hwy 436 exit (exit 14). Hwy 436 is about .5 miles from the exit. When you get to Hwy 436 you are going to turn left to go north. Heading north on Hwy 436 you will travel about 3.5 miles and come to a stop light at Banchory Rd (see map below). Turn left on Banchory. Follow Banchory until you come to the stop sign, this is Ranger. Turn right at the stop sign. Follow Ranger about ¼ mile until you come to Cady Way (it will be on your left), turn left on Cady Way. Follow Cady Way until you come to the 2nd stop sign (you should now be able to see the track on your right). Continue straight ahead to the next stop sign. Turn right on Perth Lane and you will see the entrance to the parking lot on the right.

